

Natural Resources Inventory
of
Lower Saucon Township, Northampton County, Pennsylvania

August 28, 2000

Ann F. Rhoads, Ph.D. and Timothy A. Block, Ph.D.
Morris Arboretum of the University of Pennsylvania
9414 Meadowbrook Ave, Philadelphia, PA 19118

Table of Contents

Acknowledgments	2
Executive Summary	3
Introduction and Background	4
Location	4
Physiography and Geology	4
Hydrology	4
Land Use	7
Survey Methods	7
Important Resources	8
Species of Special Concern	8
Forested Areas	8
Deer Over-abundance	9
Invasive Non-native Species	9
Riparian Corridors	10
Springs and Seeps	10
Vernal Ponds	10
Limestone Wetlands	11
Important Natural Resource Areas	11
General Recommendations	16
Land Protection	16
Riparian Protection and Restoration	16
Township Ordinances	17
Hydrological Study	17
References	18
Appendix A - Fact Sheets on Species of Special Concern	
Appendix B - Vernal Pool information	
Appendix C - Herpetological Survey Species List	
Appendix D - Fish Survey Species List by Stations	
Appendix E - Vascular Plants Species List	
Appendix F - Guidebook for Riparian Corridor Preservation	
 List of Figures	
Figure 1 Geological Map	5
Figure 2 Watershed Map	6
Figure 3 Important Natural Resource Areas	12

Acknowledgments

We want to thank all the residents of Lower Saucon Township who permitted members of the survey team to enter their properties. Concerned Citizens of Lower Saucon facilitated the process of obtaining landowner permission, Tom and Keri Maxfield and Glen Kern were particularly helpful. Jeffrey Zettlemyer, Township Zoning officer also assisted in contacting landowners.

Executive Summary

This inventory was undertaken at the request of the supervisors of Lower Saucon Township and under a contract entered into between Lower Saucon Township and the Morris Arboretum of the University of Pennsylvania and dated April 5, 2000. The work was carried out by Drs. Ann F. Rhoads and Timothy A. Block of the Morris Arboretum and subcontractors Reichard's Herpetological Services, who surveyed reptiles and amphibians, and Robert W. Criswell, who surveyed fishes.

Major natural resources of Lower Saucon Township are:

water in the form of springs, seeps, and streams; the Reading Prong is the source of natural stream flow and provides water supply for the township and adjacent municipalities through reservoirs and protected watershed lands;

extensive forested slopes that provide habitat for a diversity of birds and other wildlife, protect water quality and quantity, and provide a prominent green matrix that is important to the quality of life for the people of the township;

vernal ponds and other wetlands that provide habitat for several state endangered plants and a variety of reptiles and amphibians.

No federal endangered species were found, however one bat and six plant species that occur in the township are listed as species of special concern by the Pennsylvania Natural Diversity Inventory (PNDI).

Ten areas were identified in which conservation efforts should be concentrated to protect important natural resources.

1. Black River corridor
2. Cooks Creek tributary headwaters
3. Crestline Road ravine
4. East Branch Saucon Creek headwaters
5. Granite Hill
6. Kohlberg Hill
7. Lehigh River corridor
8. Saucon Creek corridor
9. Silver Creek wetlands (Cooks Creek watershed)
10. Swoveberg Hill

Methods of land protection include zoning, land acquisition (fee simple), purchase or donation of conservation easements. We strongly recommend that the township initiate a program of riparian corridor preservation and suggest that guidelines recently developed by the Montgomery County, Pennsylvania Planning Commission are a good model. In addition we also suggest re-evaluation of the township's weed ordinance.

Introduction/Background

Location

Lower Saucon Township is located in Northampton County, Pennsylvania. The township is bounded on the north by the Lehigh River and the boundaries of the city of Bethlehem and Hellertown Borough. To east lies Williams Township, Northampton County. Bucks and Lehigh counties form the southern and western boundaries respectively. Interstate Route 78 crosses the township from east to west, an extension of Route 33 which will link to Route 78 in Lower Saucon Township is currently under construction. Routes 378 and 412 are prominent north-south roads.

Physiography and Geology

The township includes portions of the Reading Prong of the New England Province, the Great Valley of the Ridge and Valley Physiographic province and a small corner of the Newark Basin of the Piedmont Lowlands. Each of these physiographic provinces has characteristic land forms and associated geology. The Reading Prong is geologically the oldest of these landscapes. It is characterized by gneiss and quartzite hills of the Pochunk, Byram, and Hardyston formations which are Precambrian in age (figure 1). These hills rise 350-600 feet above the adjacent valleys dominating the landscape and providing a forested background. The top of Kirchberg Hill is the highest point in the township at 1006 feet above mean sea level. Other prominent hills include Kohlberg Hill (981 ft.), South Mountain (980 ft.), Swoveberg hill (850 ft.), Focht Hill (811 ft.), and Granite Hill (800 ft.).

The valleys are underlain by Cambrian and Ordovician era limestones and dolomites of the Tomstown, Allentown, Epler, and Rickenbach formations (figure 1). Sinkholes are not unusual. The greatest expanse of limestone lies west of Hellertown extending to the Lehigh County line comprising the drainage basins of Black River and Saucon Creek.


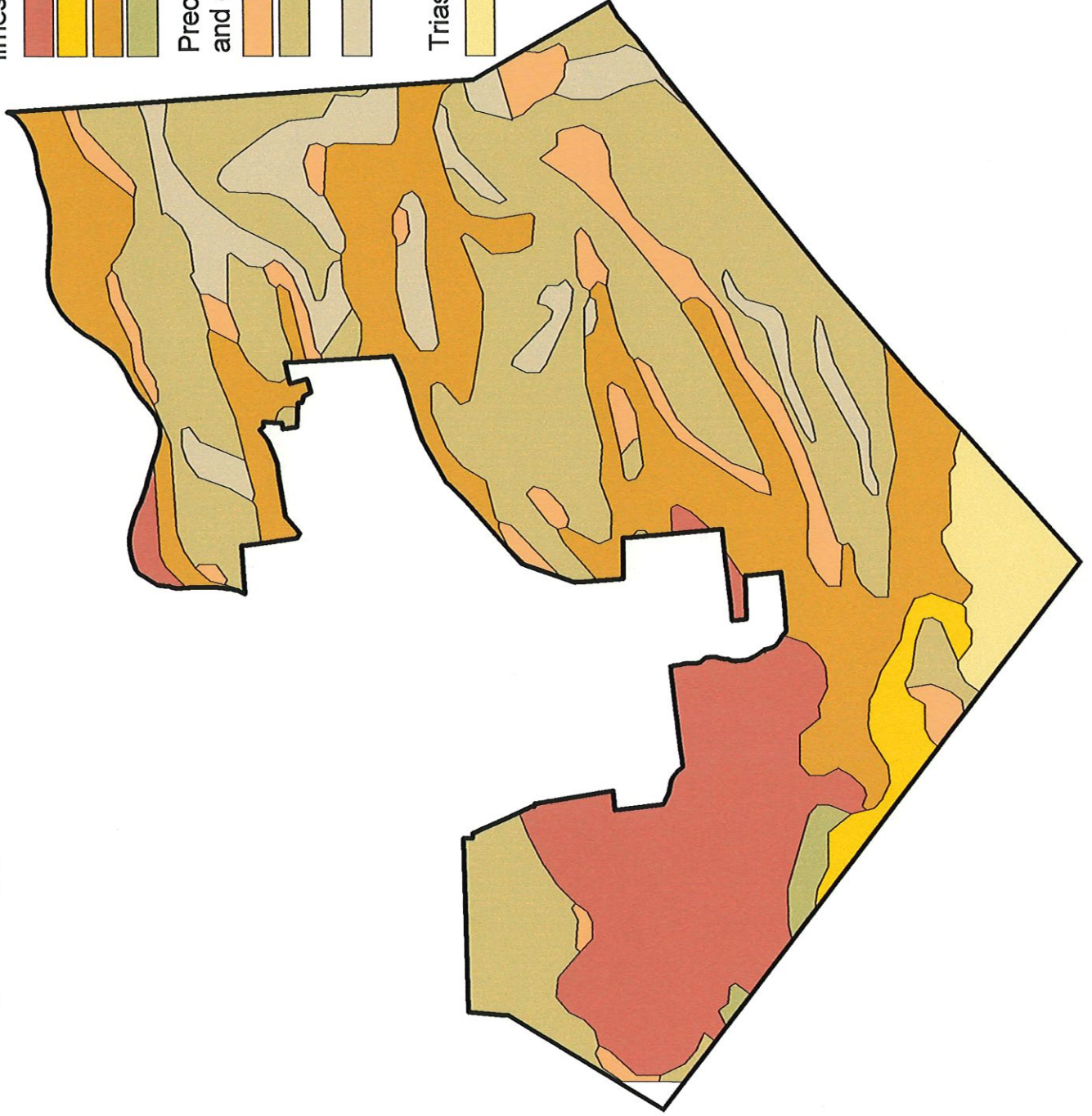
In the southwest corner of the township the Piedmont physiographic province is represented by a small triangular portion of Triassic era quartz fanglomerate (figure 1) which extends south and west into Lehigh and Bucks Counties.

Hydrology

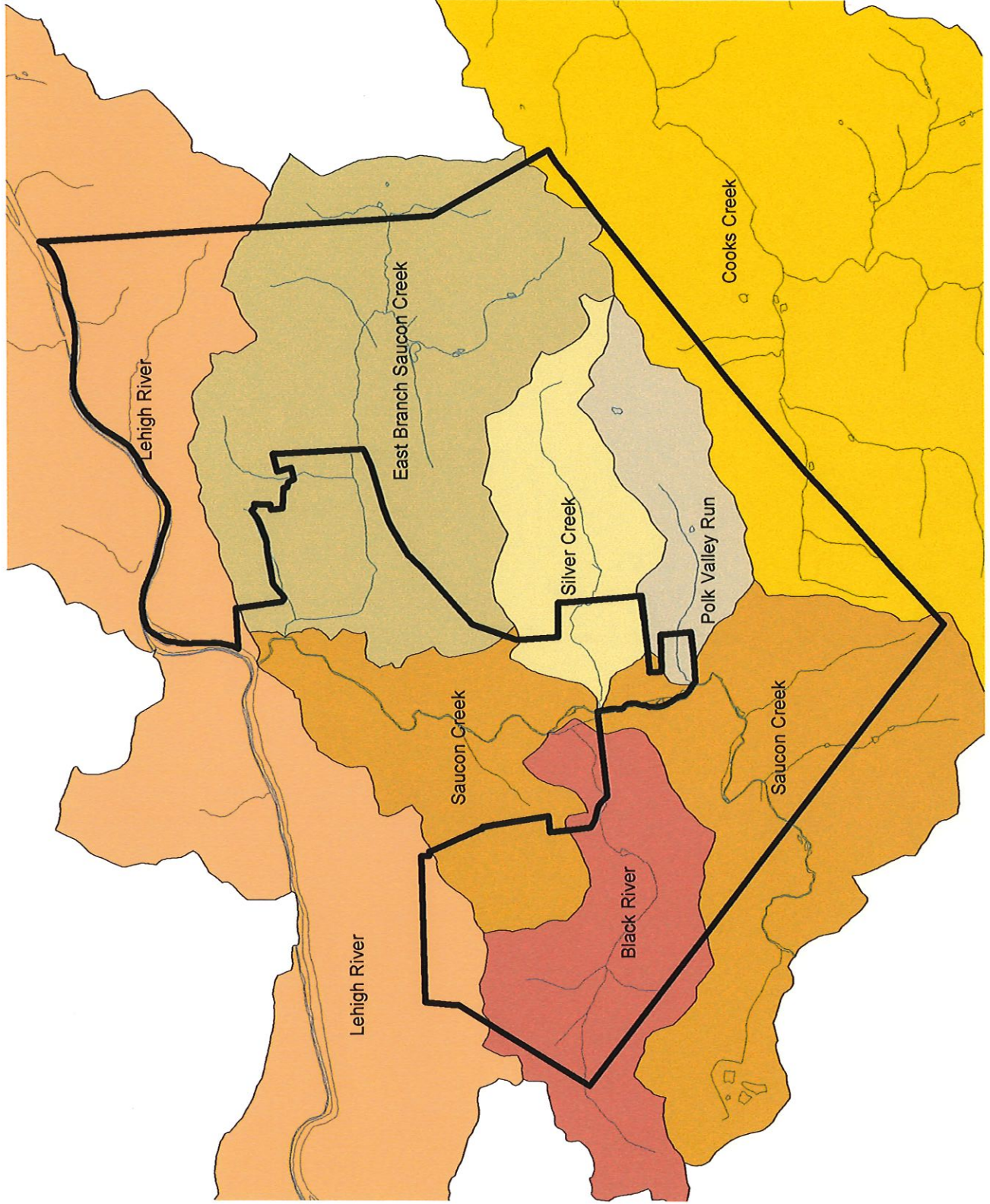
Most of the township lies within the watershed of the Saucon Creek, a tributary of the Lehigh River or its sub-basins Black River, Polk Valley Run, and Silver Creek. The northeastern corner drains directly into the Lehigh River and a small area along the southern boundary of the township is part of the Cooks Creek watershed (see figure 2). Streams originate in headwaters areas of springs and seeps on the gneiss slopes usually at contacts or faults (Miller et al. 1939). Because of the limestone substrate, stream flow in the valleys can suddenly disappear into subterranean voids or sinkholes. A known limestone solution cave (Redington Cave) exists along Bull Run east of Redington.

Surface geology of Lower Saucon Township (fig. 1)

- Cambrian and Ordovician limestones and dolomites
 - Allentown Formation
 - Epler Formation
 - Leithsville Formation
 - Rickenback Formation
- Precambrian gneiss and quartzite
 - Hardyston Formation
 - Granitic Gneiss (Pochunk)
 - Hornblende Gneiss (Byram)
- Triassic fanglomerate
 - Quartz Fanglomerate



Watersheds of Lower Saucon Township (fig. 2)



Land Use

The limestone valleys have been the most intensively used part of the landscape, having been farmed since the earliest days of European settlement. Little farming activity remains in the township, but the stone farmhouses and barns still stand. Many former pastures and farm fields have sprouted houses with manicured lawns, or tangles of multiflora rose. Several large golf courses are located in the township.

The hills, due to their steep, rocky character have remained primarily forested although most have been timbered repeatedly. In recent years residential development has resulted in homes being built farther and farther up the slopes and tucked back into the woods. Even in areas that remain mostly forested, the land ownership pattern is highly fragmented. The recent completion of Interstate 78 has resulted in an accelerated rate of development throughout the area. In April 2000, development proposals involving over 500 dwelling units were either approved and awaiting construction, or proposed (338 approved but not yet built, another 208 proposed) according to the draft comprehensive plan update.

The largest single landowner in the township is the Hellertown Borough Authority which maintains 2 reservoirs and 575 acres of associated watershed lands on Swoveberg and Kohlberg Hills. The City of Bethlehem owns a 221 acre tract along the Lehigh River west of Redington.

Abandoned quarries and mine holes dot the landscape reflecting the use of the geological resources of the area as a source of iron ore and limestone for the local iron industry, and limestone for lime and cement operations. In addition sand was quarried from areas of decomposed gneiss in several locations. A large landfill that serves the city of Bethlehem is located in the northern part of the township north of Applebutter Road.

Survey Methods

This inventory of natural resources was carried out by Drs. Ann F. Rhoads and Timothy A. Block of the Morris Arboretum of the University of Pennsylvania. Subcontracts were entered into with Reichard's Herpetological Services for a survey of reptiles and amphibians and Robert W. Criswell for a fish survey.

Procedures utilized included initial review of maps and aerial photographs, survey of earlier environmental reports available through the township engineer's office and the gathering of other relevant published and unpublished literature including the Pennsylvania Natural Diversity Inventory (PNDI) records, Northampton County Natural Areas Inventory (Cameron et al. 1999), Delaware and Lehigh Canal National Heritage Corridor Natural and Recreational Resources Evaluation (Mead et al. 1992), references on birds (Morris et al. 1984), geology (Miller et al. 1939) and flora (Schaeffer 1949) of the Northampton County area.

Local birders were consulted regarding birding hot spots and a general appeal was made to residents for information on important natural resources.

From all the above sources plus observations made while driving around the township, areas were targeted for field surveys. To the extent that permission could be obtained, surveys were carried out between April 22, 2000 and August 11, 2000. Altogether more than 80 sites were surveyed: 30 by Rhoads and Block, 46 sites by Reichard's, and 7 sites by Criswell. Surveyors noted species of special concern (as classified by PNDI), unusual natural communities, areas of high biological diversity, and other features of local or regional significance. Fish surveys were conducted of all significant streams in the township using a Coffelt backpack electrofishing unit. Locations of significant features were recorded using a hand held GPS receiver CMT MC-GPS made by Corvallis Microtechnology, Corvallis, OR.

Important Resources

Several types of features stand out as particularly significant natural resources. These include species of special concern, large forested areas, riparian corridors, water sources including springs, seeps and headwaters streams, limestone wetlands, and vernal ponds with adjacent forested habitat.

Species of Special Concern

Populations of the following plant species of special concern (PNDI 2000, DCNR 1988) were found in the township during the survey (for descriptions of each species see Appendix A):

		<u>official status</u>
ginseng	<i>Panax quinquefolia</i>	PA vulnerable
goldenseal	<i>Hydrastis canadensis</i>	PA vulnerable
nodding trillium	<i>Trillium cernuum</i>	PA undetermined
prairie sedge	<i>Carex prairea</i>	PA threatened
waterpod	<i>Ellisia nyctelea</i>	PA threatened
Wood's sedge	<i>Carex tetanica</i>	PA threatened

No new records of state or federally listed animals were found, however, a previous survey (Cameron 1999) reported the presence of a state-listed bat at Redington Cave.

Forested Areas

Because of the hilly nature of the Reading Prong and the limitations on building on steep slopes, the landscape of Lower Saucon Township still includes a number of extensive forested areas. Most notable are slopes along the Lehigh River, Granite Hill, Kirchberg Hill, Swoveberg Hill and Kohlberg Hill.

Lower slope forests are mostly of the red oak-mixed hardwood type, with successional tuliptree forests present in areas where timber harvesting was done in the past. Upper slopes tend to be of

the dry oak-mixed hardwood type (Fike 1999). Several plant species of special concern were found on forested slopes in these areas during the survey. In addition large forested areas support populations of birds such as Pileated Woodpecker, Worm-eating Warbler, and Yellow Warbler which need unbroken forest habitat. Flying squirrels, red squirrels and an occasional coyote and black bear also frequent these areas.

Forested slopes are also essential to maintain the quality and quantity of water emanating from springs and seeps located on the lower slopes and prevent erosion and siltation of streams. These forested areas are also very important to the visual character of the township, they provide a green background that contributes significantly to the quality of life for area residents.

Deer overabundance - Deer overabundance is a problem in many parts of Lower Saucon Township as it is throughout Pennsylvania and the northeastern and mid-Atlantic states. Loss of natural predators, reduced hunting pressure, and abundant sources of food from agriculture and home landscaping have allowed deer populations to reach abnormally high levels. Browsing by deer is selective initially, with highly preferred plant species sought out for consumption. Even at that early stage the diversity of wildflower and shrub species can be affected. As deer numbers grow the animals begin to feed on everything they can reach creating a visible browse line at about 4.5-5 feet below which little green remains. Continued heavy browsing will completely eliminate the wildflower, shrub, and sapling tree layers of the forest and threaten the ability of the forest to replace aging or harvested trees. Heavily browsed forests also support a lower diversity of birds, as those that nest in the understory and shrub layers are lost. Severely browsed forests with a distinct browse line and severely depleted ground layers are present in many parts of the township. The most severe problem is on South Mountain where the forest floor is essentially bare.

Invasive non-native species - The presence of invasive, non-native species is another factor affecting forest integrity in the township. Competition from non-native species has been described as a serious threat to native biodiversity, second only to incompatible land use. Weedy species that are particularly troublesome in Lower Saucon Township include the shrubs: multiflora rose (*Rosa multiflora*), bush honeysuckle (*Lonicera morrowii*), and autumn olive (*Elaeagnus umbellata*), and herbaceous species: garlic mustard (*Alliaria petiolata*), and stilt grass (*Microstegium vimineum*). Butterfly-bush (*Buddleja davidii*), a popular landscape shrub that is in the early stages of establishing itself as an invasive weed, was found in several locations throughout the township.

Deer browse intensifies invasive species problems as deer rarely eat the non-native plants but in consuming the native understory, make room for further expansion of the invaders. Outbreaks of gypsy moth may also have allowed species like garlic mustard to spread by opening up the canopy and allowing more light to reach the forest floor. Invasive species are most troublesome in abandoned fields, pastures and other open or formerly open areas. Forest fragmentation facilitates invasion by non-native species as forest edges are vulnerable to colonization.

Riparian Corridors

Although stream valleys have been subject to intensive use over the years, some stream segments that are bordered by trees, shrubs and floodplain woodland or meadow habitat are still rich areas for reptiles and amphibians including frogs, salamanders, turtles, and snakes. Forest types include silver maple floodplain forest and sycamore-river birch-box elder floodplain forest (Fike 1999). Maintaining or restoring natural riparian vegetation and maintaining continuity with adjacent meadow and wetland habitat areas also contributes to stream quality and benefits aquatic organisms.

Springs and Seeps

Water may be the single most important resource in Lower Saucon Township. Springs and seeps located on the lower (and occasionally upper) slopes of almost all of the hills in the township are notable for the amount of water they produce. The springs and seeps, which are primarily in the eastern part of the township, are the headwaters areas for the East Branch of the Saucon Creek, Silver Creek (Saucon Creek tributary), Polk Valley Run, and several tributaries of Cooks Creek including a second stream known as Silver Creek. The Hellertown Authority has recognized the importance of these areas by establishing two reservoirs and 575 acres of associated watershed lands in the township, mainly on Swoveberg and Kohlberg Hills. In addition several township residents draw their domestic water supply directly from surface springs on Swoveberg and Kohlberg Hills and perhaps other areas also. The survey teams observed areas of springs and seeps in numerous locations.

Natural communities present include skunk cabbage-golden saxifrage forest seep (Fike 1999). Springs and seeps are also important habitat for amphibians such as the northern spring salamander, northern two-lined salamander, northern red salamander, and northern dusky salamander, all of which are dependent on good water quality. Protection of up slope watersheds is critical to maintaining water quality and quantity of the springs and seeps.

Vernal Pools

Vernal pools are depressions that are filled with water during the spring and early summer, but usually become dry later in the year, they are classified as wetlands. Vernal ponds, because of their intermittent nature, do not support fish. They are however, critical breeding sites for certain amphibian species including wood frog, spring peeper frog, spotted salamander, and red-spotted newt.

In order for ponds to support breeding populations of frogs and salamanders they must be located in forested surroundings which allow the movement of the amphibians from the breeding ponds where they spend their juvenile period to upland areas where they spend the remainder of their life cycle. Manmade ponds surrounded by mowed turf may be inhabited by a few bullfrogs or green frogs, but they do not substitute for the diversity of wildlife supported by vernal ponds in a woodland setting.

During the survey vernal ponds in appropriate forested surroundings were observed in several areas of the township, usually at the base of a slope. Because of their low elevation locations, vernal ponds are very vulnerable to changes in land use. Recent site preparation for a 22 home development along the East Branch of the Saucon Creek has destroyed several vernal ponds that were located along the south side of the creek.

More information on vernal pools is available from an article in the Summer 2000 issue of Keystone Wildnotes (see appendix B) or from the Vernal Pool Association at www.vernalpool.org. Local high school teacher, Lance Lenhardt, and his students have conducted surveys of vernal pools on Hellertown Authority lands and might be enlisted to do a more comprehensive survey of vernal pool habitat throughout the township.

Limestone Wetlands

Wet meadows and marshes on limestone occur in several areas of the township. These areas are extremely rare throughout the region and provide habitat for several plant species of special concern as well as potential habitat for a wide range of reptiles and amphibians. Continuity between wetland patches in the form of stream corridors or other natural connectors is extremely important for maintaining viable breeding populations of animals such as frogs and turtles that have limited mobility. Small isolated populations are unlikely to be able to survive in the long run.

Important Natural Resource Areas

The ten areas described below were selected for their outstanding natural resource values, see figure 3 for general locations. Sites are arranged alphabetically.

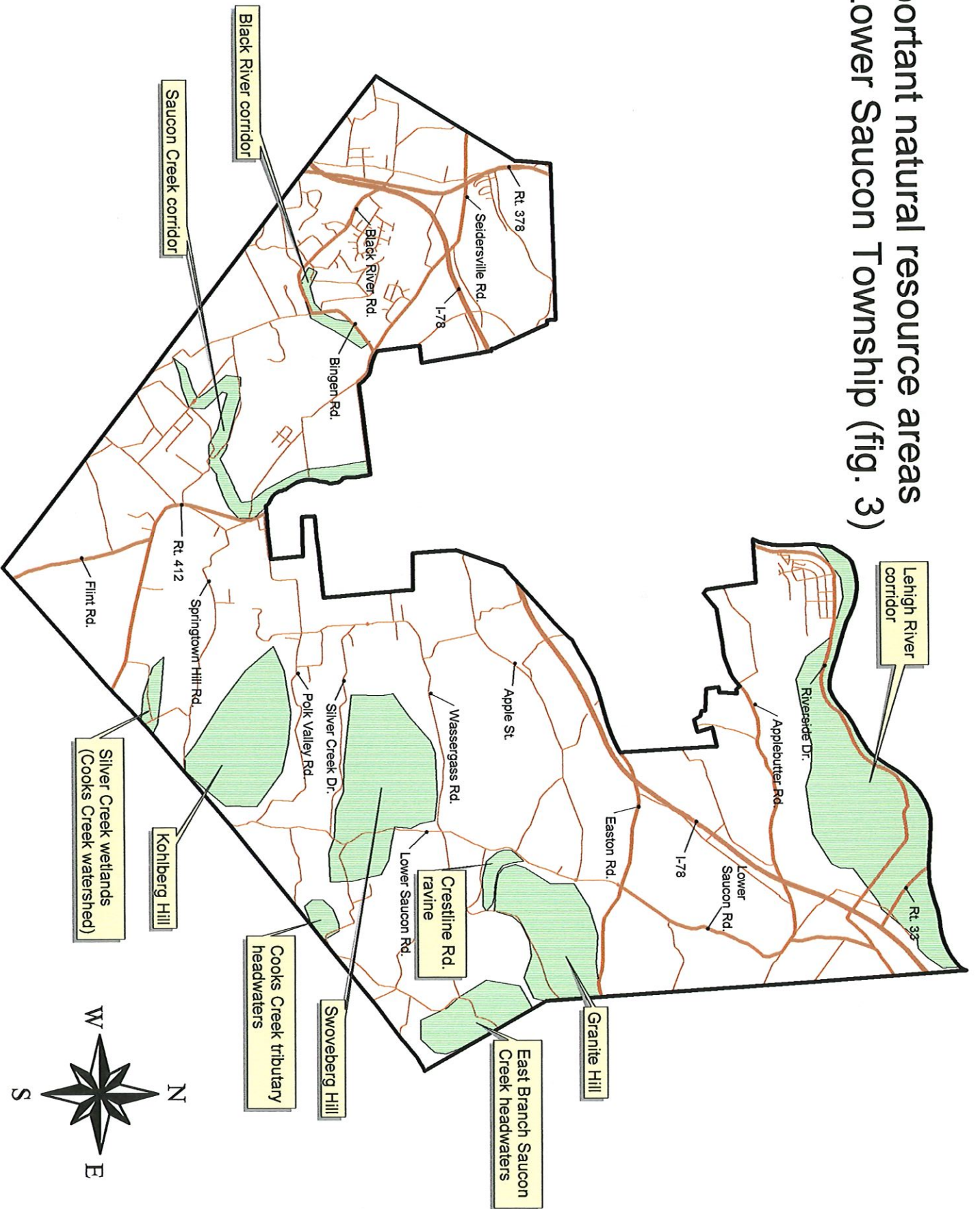
Black River Corridor

Black River flows through a landscape of moderately grazed pastures, meadows, fragments of floodplain forest, and lawns between Surrey Road and the Hellertown Borough boundary. This area yielded the highest number of reptile and amphibian species of any area surveyed with 14 species. The high species richness along this riparian corridor makes it significant. Black River lies in the most heavily developed section of the township, maintaining the continuity and diversity of riparian habitat along the stream corridor is essential to protecting the diversity of reptile and amphibian species in the future.

Cooks Creek, headwaters

This site lies at the headwaters of a tributary of Silver Creek in the Cooks Creek watershed. A rocky, wooded hillside grades into swamp forest from which a tributary of Silver Creek flows down the hill into Springtown. A vernal pond in a woodland setting provides a breeding site for wood frogs, spotted salamanders and other amphibians. A total of 13 reptile and amphibian species and over 100 birds have been observed at the site. Unfortunately the diversity of plant

Important natural resource areas of Lower Saucon Township (fig. 3)



species is being adversely affected by high deer numbers, a browse line is very evident throughout the forested areas. Many shrub and herbaceous species are in a suppressed state and may be extirpated from the site if deer density remains high.

Crestline Road Ravine

An unnamed tributary of the East Branch Saucon Creek forms a rocky ravine at the southwest end of Granite Hill north of Crestline Road. Augmented by springs and seeps, the stream flows through a very scenic wooded valley. Adjacent slopes at the west end of Granite Hill are covered with a red oak-mixed hardwood forest community. Although we were permitted to walk only the lowest part of the ravine, it was clear that this site should be a high priority for preservation.

East Branch Saucon Creek, headwaters

This area, at the eastern edge of Lower Saucon Township, consists of extensive wetlands which are part of the headwaters of the East Branch Saucon Creek. The mosaic of springs, seeps, streamlets, forested wetlands, and intervening upland forest provide a variety of habitats for wood frogs, spring peepers and other amphibians that live and breed in the vernal ponds and wetlands. Wetland community types range from small sedge-dominated wetland openings to forested swamps with a dense ground cover of skunk cabbage. Several natural vernal ponds and manmade ponds are also present.

Granite Hill

Of all the hills in Lower Saucon Township, Granite Hill offers the greatest natural habitat diversity with its rocky spine and extensive north-facing talus slope. Although several houses have been located on the top of the hill, most of the hill remains in a natural condition. The rock-covered upper slopes grade into forested lower slopes that extend to the East Branch of the Saucon Creek below. Despite some timber harvesting in the past, the forest is healthy and intact with a fair diversity of species present in the shrub and wildflower layers. A healthy shrub layer is present as deer browse has not been so severe as to alter the forest structure. The rocky ridge top supports plant species such as Allegheny-vine (*Adlumia fungosa*) and herb robert (*Geranium robertianum*) not seen elsewhere in the township. Forest community types present include: red oak-mixed hardwood forest, dry oak-mixed hardwood forest, and birch-blackgum rocky slope woodland (Fike 1999).

Kohlberg Hill Including Reservoir Park

Kohlberg Hill on the Bucks/Northampton County line includes a large contiguous forested area. Both the north and south sides of the hill also contain important headwaters areas and water sources for municipal use. The south side of Kohlberg Hill is part of the Cooks Creek watershed, several areas of springs and seeps supply water to tributaries of the Silver Creek that joins Cooks Creek in Springtown, Bucks County. Several residents along Springtown Hill Road draw their domestic water directly from springs on the slopes of Kohlberg Hill. The Hellertown Authority owns land, including a site known as Reservoir Park, on the north side of Kohlberg Hill which is in the watershed of Polk Valley Run, a tributary of the Saucon Creek.

Reservoir Park is listed as one of 22 selected birding areas in the Lehigh Valley (Morris et al. 1984). The extensive forested slopes of Kohlberg Hill provide nesting habitat for a high diversity of birds including Ruffed Grouse, Pileated Woodpecker, Acadian Flycatcher, Kentucky and Worm-eating Warblers, Black-billed and Yellow-billed Cuckoos, Oven Bird and Scarlet Tanager. Wetland areas of seeps, tussock sedge marsh, streams, and impoundments provide habitat for a diversity of reptiles and amphibians. Plant diversity is also fairly high, 14 species of ferns were identified in the Reservoir Park vicinity during a May visit. Deer browse has been excessive in some areas but not throughout.

Lehigh River Corridor

Wooded slopes and forested floodplains along the Lehigh River in the northern part of the township should be protected. Although a cleared swath interrupts the continuity where Route 33 will cross the river, this area still represents a significant forested riparian corridor. Downstream lies Hugh Moore Park in Easton and across the river is the wooded corridor along the Lehigh Canal Towpath.

The river corridor is listed as a hot spot for bird diversity in the Lehigh Valley (Morris et al. 1984). Osprey, orioles and many other nesting and migratory species are seen regularly. Other wildlife including river otter also use the area (Bill Sweeney, Environmental Education Specialist, Jacobsburg State Park, personal communication). A variety of riverine turtles were observed along the river bank and islands during the herpetological survey including painted turtle, map turtle, common snapping turtle, and the non-native red-eared slider. A survey of fish species in the river indicated 7 species present in the vicinity of Lauback Island near Steel City, however the diversity may be higher as the depth and current were too great for a comprehensive survey with the equipment available. Redington Cave, which houses a bat colony (Cameron 1999) is located on the east side of Bull Run near its mouth.

The forested slopes support a variety of habitats including rocky outcrops where turkey vultures nest and hillside wetlands of springs and seeps that provide water to Bull Run. Several plants of special concern are present. Other plants that are locally uncommon include stands of the native rosebay rhododendron (*Rhododendron maximum*), the colorful rock harlequin (*Corydalis sempervirens*), and the attractive red and yellow native columbine (*Aquilegia canadensis*).

Bull Run, appears to have been impacted by runoff from Interstate 78 as the lower portion of the creek below the highway crossing is severely scoured compared with the portion of the creek immediately above the I-78 crossing.

Saucon Creek Corridor

Saucon Creek enters Lower Saucon Township from Lehigh County and flows through a golf course, residential area and along agricultural land. From the mouth of Polk Valley Run north to Friedensville Road it forms the township boundary with Hellertown Borough. It is the most substantial waterway in the township other than the Lehigh River. The creek contains fairly good numbers of native brown trout and 13 other fish species making it a popular area for

fishing. Bird diversity is also good, a Great Blue Heron rookery is located along the creek just upstream in Lehigh County and herons forage along the creek throughout the area.

Limestone outcrops are prominent in the vicinity of Old Mill Road and the golf course, where the ruins of lime burning kilns can also be seen. Recent construction activity along Old Mill Road has caused severe erosion and siltation in the creek corridor and may have triggered the recent formation of a new sinkhole in the old mill race.

The presence of a riparian buffer of native, or partially disturbed native vegetation is an important feature of the Saucon Creek corridor. Although impacted by non-native invasive species including multiflora rose (*Rosa multiflora*), shrub honeysuckle (*Lonicera morrowii*), obtuse-leaved privet (*Ligustrum obtusifolium*), Japanese knotweed (*Polygonum cuspidatum*), garlic mustard (*Alliaria petiolata*) and dame's rocket (*Hesperis matronalis*), the vegetated buffer strip also contains many native floodplain plants and functions to filter runoff from adjacent lands and protect the stream banks. Between Walnut Street and Friedensville Road, protected lands on the west side of the creek lie opposite Hellertown Marsh, the site of an important natural wetland community noted in the county natural areas inventory (Cameron 1999). Every effort should be made to protect and/or restore a forested riparian buffer along the entire length of the Saucon Creek in the township.

Silver Creek Wetlands (Cooks Creek watershed)

Located along Silver Creek in the Cooks Creek watershed is an area of open sedge fen/marsh/wet meadow characterized by tussock sedge (*Carex stricta*), sweet flag (*Acorus calamus*), cat-tail (*Typha latifolia*), and scattered clumps of willow (*Salix sericea*) and shrub dogwoods (*Cornus amomum* and *C. racemosa*). Spring, seeps and associated rivulets flow through the downstream part of the site, closer to Orchard Road, recent ditching along the road may have affected the flow of water in the marsh by creating a channel directly into the creek.

The site, which extends into Bucks County, contains populations of two state threatened plants. It also provides habitat for a diversity of reptiles and amphibians, 5 species were recorded during surveys. An important feature of this site is the connectivity it offers with marsh and wet meadow habitat located downstream in Bucks County. Too often wetlands like this become separated from similar habitat with the result that isolated reptile and amphibian populations are too small to be viable breeding units over the long term.

Swoveberg Hill

Native red oak-mixed hardwood forest covers most of the rocky slopes of Swoveberg Hill. Although the shrub layer has been somewhat browsed, a multilayered forest structure is present except where the forest is still recovering from a recent timber harvest, suggesting that hunting pressure is sufficient to prevent severe over browsing. The Hellertown Water Authority owns land on the south slope of Swoveberg Hill including a reservoir surrounded by conifer plantations. Several vernal ponds are also located on the water authority lands which extend across Lower Saucon Road and on the south side of Banko Lane.

The north side of the hill contains several areas of springs and seeps which are the headwaters of Silver Creek in the Saucon Creek watershed. An artificial pond fed by springs is located mid-slope, outflow streamlets join tributaries of Silver Creek. Several vernal ponds and wet depressions are located along the base of the hill on the north and east sides.

The forest on the north side contains an excellent stand of native red oak-mixed hardwood forest grading into successional tuliptree forest in some areas and a dry oak-mixed hardwood forest in the steepest, rockiest parts. Portions of the forest are gradually recovering from a timber harvest about 10 years ago. Three plant species of special concern are present on the forested lower slopes on the northeast side of the hill however selective deer browse threatens one of them.

General Recommendations

Land Protection

An effort should be made to preserve the forested matrix that defines the character of Lower Saucon Township. Forest protection will also help to protect the hillside springs and seeps that are the basis for important water resources and wetland habitat.

Strategies for land protection are many and varied. Many counties and townships in eastern Pennsylvania have initiated referenda to authorize bond issues or taxes dedicated to open space protection. In some cases these programs may provide local matching funds required under state Growing Greener grant programs or vice versa.

Other possibilities include programs to encourage owners of larger properties to sell or donate conservation easements to protect all or part of their properties from future development. Conservancies and land protection organizations such as the Wildlands Conservancy, Heritage Conservancy, Natural Lands Trust, other local or regional land trusts may be helpful in identifying additional sources of assistance.

Land protection is made more challenging by the fragmented pattern of land ownership that prevails in the township. The formation of watershed groups or other alliances of land owners would help to coordinate land protection efforts.

Riparian Protection and Restoration

In order to stabilize stream banks, prevent erosion and siltation, and reduce non-point source pollution, existing riparian vegetation should be protected by a buffer zone along all creeks including headwaters streams. A guidebook for riparian corridor preservation published by the Montgomery County, Pennsylvania Planning Commission recommends a riparian buffer of at least 75 feet (Anonymous 1996). A copy is included in Appendix B. Restoration of riparian vegetation should be encouraged in areas where the land has been cleared to the creek banks.

Watershed assessments and development and implementation of watershed protection plans and

restoration projects are major emphases of the Pennsylvania Department of Environmental Protection's Growing Greener Program (www.GrowingGreener.org).

Township Ordinances

Several township ordinances have a direct bearing on natural resource protection. In addition to ordinances dealing with noxious weeds and forestry which are discussed separately below, the town council and or planning commission may wish to explore alternatives to current standards for detention basins and road widths that would provide some flexibility when applied to forested sites.

Chapter 59 Lower Saucon Township Noxious Weed and Visual Obstruction Ordinance -

Although the ordinance appears to be directed at legitimate health and safety issues, the list of prohibited plants is unrealistic. Many of the species targeted, such as buckhorn plantain, mouse-ear and common chickweed, purslane, wild carrot, lamb's quarters, and several of the hawkweeds, are such common lawn, garden, and roadside weeds that they could not realistically be eliminated from the township.

The list also includes several native plants and could potentially conflict with the regulations protecting rare species under PA Code Title 17, Chapter 45 Protection of Pennsylvania Native Wild Plants as it includes all species of *dodder (Cuscuta)*, bedstraw (*Galium*), and hawkweed (*Hieracium*). Several species in each of these genera are classified as endangered or threatened species in the state (DCNR 1988, PNDI 2000). Oxeye daisy, another prohibited plant, is routinely included in PennDOT roadside wildflower plantings. Perhaps a more defensible approach would be to reference the list of plants cited in Act 1982-74 Pennsylvania Noxious Weed Control Act and subsequent amendments.

Another potential outcome of the township weed ordinance is to force the premature mowing of fields that might otherwise provide habitat for a diversity of birds, butterflies, and other wildlife. Grassland birds are declining throughout Pennsylvania due to habitat destruction. Mowing too early in the season while nesting is still underway is a serious problem (Crossley 1999). Butterflies too depend on the herbaceous vegetation of old fields where milkweeds provide the larval food plant for monarchs, black swallowtails use wild carrot and its relatives, and the goldenrods and asters of late summer and fall provide nectar for adults of many species.

Forestry - The impact of deer overabundance on forests should be considered in evaluating proposals to harvest timber. The traditional reliance on natural regeneration to regenerate forest tree cover is not applicable in heavily browsed areas. A forestry plan must include an evaluation of the potential for deer impact to prevent or severely restrict regrowth of trees.

Hydrological Study

Water is clearly an important natural resource in Lower Saucon Township, not only for the

residents of the township, but also for Hellertown Borough, portions of Bethlehem and the Springtown area in Bucks County. The Pennsylvania Municipalities Planning Code, in provisions addressing zoning and subdivision ordinances, permits measures to "assure the availability of reliable, safe and adequate water supplies to support intended land uses within the capacity of available water supplies" and "to promote, protect and facilitate ...preservation of...aquifers" (Municipalities Planning Code 603(d), 503(10)).

A hydrological study should be undertaken to define recharge areas and other aquifer parameters affecting water quality and quantity as an important step toward a more comprehensive plan for the protection of Lower Saucon Township's water resources. The Hellertown Borough Authority and the Springtown Water Company in Bucks County should be partners in such an effort.

References

- Anonymous. 1996. Guidebook for Riparian Corridor Preservation. Montgomery County Planning Commission, Norristown, PA.
- Cameron, Donald S., Richard M. Ring, Anthony F. Davis, Nancy Clupper, Jenni L. Farber, Susan Klugman, John R. Kunsman, Andrea Leimanis, Betsy Ray. 1999. A Natural Areas Inventory of Lehigh and Northampton Counties, Pennsylvania. The Nature Conservancy, Middletown, PA.
- Crossley, Gary. 1999. A Guide to Critical Bird Habitat in Pennsylvania. Pennsylvania Audubon Society, Harrisburg, PA.
- Fike, Jean. 1999. Terrestrial and Palustrine Plant Communities of Pennsylvania. Pennsylvania Department of Conservation and Natural Resources, Harrisburg, PA.
- Mead, Linda J., Patricia A. Pingel, Leon Kowalski, Sanford R. Bender and Florence Wharton. 1992. Delaware and Lehigh Canal National Heritage Corridor Natural And Recreational Resources Evaluation. Heritage Conservancy, Doylestown, PA.
- Miller, Benjamin LeRoy, Donald McCoy Fraser and Ralph LeRoy Miller. 1939. Northampton County, Pennsylvania, County Report 48. Pennsylvania Geological Survey, Harrisburg, PA.
- Morris, Bernard L., Richard E. Wiltraut, and Frederick H. Brock. 1984. Birds of the Lehigh Valley Area. Lehigh Valley Audubon Society, Emmaus, PA.
- Pennsylvania Department of Conservation and Natural Resources. 1988. Conservation of Native Wild Plants. Pennsylvania Code Title 17, Chapter 45.
- Pennsylvania Fish and Boat Commission. 2000. Endangered, threatened, and candidate species.

Appendix A

Descriptions of Plant Species of Special Concern

Ginseng

Panax quinquefolia, Ginseng Family

Status: Pennsylvania vulnerable

Ginseng was once widely distributed in Pennsylvania's forests, however unsustainable harvesting in many areas has nearly eliminated it. The market for ginseng roots is still strong, however, interstate and international sale of the plant is closely regulated under the Convention on International Trade in Endangered Species of Wild Flora and Fauna treaty (CITES) in an effort to prevent it from becoming totally extinct.

Ginseng is an herbaceous perennial that grows in rich deciduous forests from Quebec to Minnesota and South Dakota and south to Georgia, Louisiana, and Oklahoma. It has become rare throughout its range. The plants, which are 8 to 24 inches tall, bear small greenish-white flowers in June that are followed later by a cluster of red berries.

Goldenseal

Hydrastis canadensis, Buttercup Family

Status: Pennsylvania vulnerable

Goldenseal is an herbaceous perennial about 10 to 15 inches tall that bears a small greenish-white flower in April or May followed by a raspberry-like red berry. Its name refers to the root which is a deep golden yellow inside. It grows in rich deciduous forests. In Pennsylvania it is found mainly in the southern half of the state.

Goldenseal is believed to have medicinal properties, native Americans used it to treat a range of ailments. The plant has been widely collected from the wild for use, leading to its decline in some areas. Although occasionally locally abundant, it needs to be protected from unsustainable harvesting. It occurs from Vermont to Michigan and Minnesota and south to North Carolina, Tennessee and Arkansas.

Nodding trillium

Trillium cernuum, Lily Family

Status: proposed for listing

Nodding trillium is an herbaceous perennial of moist deciduous forests which often grows at the edges of forest wetlands. In Pennsylvania it is found mainly in the southeastern portion of the state, but even there it is infrequent.

Like many forest wildflowers in Pennsylvania it is threatened by deer overabundance. Trillium

is especially vulnerable as deer seem to seek out members of the Lily Family. With its three leaves clustered at the top of the stem, one bite removes them, stopping growth for an entire season. Overall, nodding trillium ranges from Newfoundland and Quebec to Maryland and Delaware.

Prairie sedge

Carex prairea, Sedge Family

Status: Pennsylvania threatened

This plant is an herbaceous perennial of calcareous marshes and fens. It flowers and fruits in late May and June. As with Wood's sedge, its dependence on limestone wetlands is part of the reason for its rarity in Pennsylvania as much of that habitat has been destroyed. Historically prairie sedge was known from 17 or 18 sites in the state, today it is limited to small populations in just a few locations.

Considered secure globally, prairie sedge extends from Quebec to Saskatchewan and south to New Jersey, Ohio, and Iowa. As its name suggests, in the Midwest it is a plant of the prairies.

Waterpod, Aunt Lucy

Ellisia nyctelea, Waterleaf Family

Status: Pennsylvania threatened

This plant is an herbaceous annual known from only six other locations in Pennsylvania, and apparently gone from nine additional sites in the state where it once grew. It grows on river and canal banks and in moist alluvial woods. The small white flowers are produced in late April and May on plants that reach a height of 8 to 15 inches. By mid-June the plants have completed their yearly life cycle.

Waterpod is primarily a plant of the Midwest, it ranges from Michigan and Indiana to Saskatchewan and the western mountains. In the east it occurs irregularly from New York to Virginia. It is considered secure globally, but endangered in Pennsylvania due to the small number of sites and its decline at a number of previous locations.

Wood's sedge

Carex tetanica, Sedge Family

Status: Pennsylvania threatened

Wood's sedge is an herbaceous perennial. Like other species of the genus *Carex*, it produces its inconspicuous flowering heads in late May and June.

This state threatened sedge grows in wet meadows and swales on limestone, a habitat that was never abundant in Pennsylvania and has declined over the years as wetlands were filled or drained. Because limestone wetlands are so scarce, this species and the natural community of

which it is a part needs protection. Although known historically from approximately 30 sites in eastern, south central, and western Pennsylvania, today it is present at only six or eight locations, three of them in Northampton County.

The total range of Wood's sedge extends from Massachusetts to New Jersey and west to Minnesota, Nebraska, and Alberta. It is considered secure at the global level.

Appendix B
Vernal Pool Information

Appendix C
Herpetological Survey Species List

prepared by Reichard's Herpetological Services

Lower Saucon Township Herpetological Survey

SPECIES LIST

Amphibians and Reptiles Recorded During 2000 Survey

Caudata-Salamanders

<i>Ambystoma maculatum</i>	Spotted Salamander
<i>Desmognathus fuscus</i>	Northern Dusky Salamander
<i>Eurycea bislineata</i>	Northern Two-lined Salamander
<i>Eurycea l. longicauda</i>	Longtail Salamander
<i>Gyrinophilus p. porphyriticus</i>	Northern Spring Salamander
<i>Notophthalmus v. viridescens</i>	Red-spotted Newt
<i>Plethodon cinereus</i>	Northern Redback Salamander
<i>Plethodon glutinosus</i>	Northern Slimy Salamander
<i>Pseudotriton r. ruber</i>	Northern Red Salamander

Anura-Frogs

<i>Bufo a. americanus</i>	American Toad
<i>Hyla versicolor</i>	Gray Tree Frog
<i>Pseudacris c. crucifer</i>	Northern Spring Peeper
<i>Rana catesbeiana</i>	Bullfrog
<i>Rana clamitans melanota</i>	Green Frog
<i>Rana palustris</i>	Pickerel Frog
<i>Rana sylvatica</i>	Wood Frog

Testudine-Turtles

<i>Chelydra s. serpentina</i>	Common Snapping Turtle
<i>Chrysemys p. picta x marginata</i>	Painted Turtle (hybrid)
<i>Clemmys guttata</i>	Spotted Turtle
<i>Clemmys insculpta</i>	Wood Turtle
<i>Graptemys geographica</i>	Common Map Turtle
<i>Sternotherus odoratus</i>	Common Musk Turtle
<i>Terrapene c. carolina</i>	Eastern Box Turtle
<i>Trachemys scripta elegans</i>	Red-eared Slider

Serpentes-Snakes

Coluber c. constrictor

Diadophis punctatus edwardsii

Elaphe o. obsoleta

Lampropeltis t. triangulum

Nerodia s. sipedon

Storeria d. dekayi

Thamnophis s. sirtalis

Northern Black Racer

Northern Ringneck Snake

Black Rat Snake

Eastern Milk Snake

Northern Water Snake

Northern Brown Snake

Eastern Garter Snake

Appendix D
Fish Survey Results and Sampling Station Descriptions

prepared by Robert W. Criswell

**Lower Saucon Twp.
Northampton County
Fishes By Station**

NAME	Sta. 1	Sta. 2	Sta. 3	Sta. 4	Sta. 5	Sta. 6	Sta. 7
American eel (<i>Anguilla rostrata</i>)	U	C		R		R	
Rainbow trout (<i>Onchorhynchus mykiss</i>)		R					
Brown trout (<i>Salmo trutta</i>)	C	C		U	C		
Creek chub (<i>Semotilus atromaculatus</i>)			A	U	C		A
Blacknose dace (<i>Rhinichthys atratulus</i>)	C	C	U	U	A		A
Longnose dace (<i>R. cataractae</i>)		U					
Cutlips minnow (<i>Exoglossum maxillingua</i>)						R	
Common shiner (<i>Luxilus cornutus</i>)	R	R		C	C		
Spotfin shiner (<i>Cyprinella spilopterus</i>)						R	
Satinfin shiner (<i>C. analostanus</i>)						R	
White sucker (<i>Catostomus commersoni</i>)	C	A	A	U	A		C
Banded killifish (<i>Fundulus diaphanus</i>)	C						
Margined madtom (<i>Noturus insignis</i>)	R						
Rock bass (<i>Ambloplites rupestris</i>)	U	U				U	
Redbreast sunfish (<i>Lepomis auritis</i>)	A	C				C	U
Green sunfish (<i>L. cyanellus</i>)	U						
Bluegill (<i>L. macrochirus</i>)			R		U		
Pumpkinseed (<i>L. gibbosus</i>)	R						
Tesselated darter (<i>Etheostoma olmstedii</i>)	C	C			C	R	

A = abundant
 C = common
 U = uncommon
 R = rare

STATION DESCRIPTIONS

Lower Saucon Township – Northampton County

Station 1: Saucon Creek – at Bingen Rd. (SR 3003) bridge. 300 meters upstream.
Hard-bottomed section w/substrate of boulder/rubble – some areas impacted with silt and sand. 70% pool – 20% run – 10% riffle. Mean width approx. 7m. Total fish numbers relatively low. 12 species present. Electrofishing time = 15'56". Lat/Long: 40-34-41 & 75-19-22.

Station 2: Saucon Creek – at Meadows Rd. bridge. 300 meters – both upstream & downstream.
Hard bottom – cobble/boulder with gravel/cobble riffles. Mean width approx. 7m. Total fish numbers fairly good. 10 species present. Electrofishing time = 15'44". Lat/long: 40-33-55 & 75-20-26.

Station 3: Black River – at bridge on Bingen Rd. near intersection with Black River Rd. (SR 3002). 200 meters upstream.
Hard bottom of cobble/rubble impacted with silt and sand. Low flow. Mean width approx. 2m. Total numbers relatively high. 4 species present. Electrofishing time = 8'09". Lat/long: 40-34-25 & 75-22-11.

Station 4: Polk Valley Run – at SR 412 (Main St.) bridge. 100 meters upstream.
Hard bottom of cobble/rubble impacted with silt & sand; pools silted. Mean width approx. 1.5m. Total numbers relatively low. 5 species present. Electrofishing time = 9'39". Lat/long: 40-34-05 & 75-20-24.

Station 5: East Branch Saucon Creek – along SR 2006 (Easton Rd.) just downstream of intersection w/Lower Saucon Rd. (SR 2001). 250 meters.
Pools & runs with cobble/ rubble and sand substrate. Somewhat impacted with silt. Coarse woody debris provides additional cover. Mean width approx. 4m. Water cold. Total numbers fairly high. 7 species present. Electrofishing time = 13'57". Lat/long: 40-36-23 & 75-17-09.

Station 6: Lehigh River – at Laubach Island, Steel City. 450 meters.
Hard bottom of boulder/rubble and bedrock. Primarily one long run w/some riffle habitat. Flow moderately high. Total numbers low. 7 species present. Electrofishing time = 28'34". Lat/long: 40-37-48 & 75-19-54.

Station 7: Silver Creek – upstream of Reservoir Rd. bridge. 60 meters. Hard bottom of cobble/rubble w/some silt. Mean width approx. 1.4m. Water cold. Total numbers moderate. Station abbreviated due to impenetrable vegetation. 4 species present. Electrofishing time = 6'09". Lat/long: 40-34-41 & 75-19-22.

Appendix E
Lower Saucon Township
Vascular Plants Species List

* denotes non-native species

<i>Acer negundo</i>	box-elder
* <i>Acer platanoides</i>	Norway maple
<i>Acer rubrum</i>	red maple
<i>Acer saccharinum</i>	silver maple
<i>Acer saccharum</i>	sugar maple
<i>Acer spicatum</i>	mountain maple
* <i>Achillea millefolium</i>	yarrow
* <i>Acorus calamus</i>	sweetflag
<i>Actaea pachypoda</i>	doll's-eyes
<i>Adiantum pedatum</i>	maidenhair fern
<i>Adlumia fungosa</i>	allegheny vine
<i>Aesculus glabra</i>	Ohio buckeye
<i>Agrimonia parviflora</i>	agrimony
<i>Agrostis perennans</i>	autumn bent
* <i>Ailanthus altissima</i>	tree-of-heaven
<i>Alisma subcordatum</i>	water-plantain
* <i>Alliaria petiolata</i>	garlic mustard
<i>Allium canadense</i>	wild onion
* <i>Allium vineale</i>	field garlic
<i>Alnus serrulata</i>	smooth alder
<i>Alopecurus aequalis</i>	short-awned foxtail
<i>Amelanchier arborea</i>	shadblow, serviceberry
<i>Amphicarpa bracteata</i>	hog-peanut
<i>Anemone quinquefolius</i>	wood anemone
* <i>Anthoxanthum odoratum</i>	sweet vernal grass
<i>Aquilegia canadensis</i>	columbine
<i>Arabis canadensis</i>	sicklepod
<i>Arabis laevigata</i> var. <i>laevigata</i>	smooth rockcress
<i>Aralia nudicaulis</i>	sarsaparilla
<i>Aralia racemosa</i>	spikenard
* <i>Arctium minus</i>	burdock
* <i>Arenaria serpyllifolia</i>	thyme-leaved sandwort
<i>Arisaema triphyllum</i>	jack-in-the-pulpit
<i>Aristolochia serpentaria</i>	Virginia snakeroot
<i>Aronia arbutifolia</i>	red chokeberry
<i>Aronia melanocarpa</i>	black chokeberry
* <i>Arrhenatherum elatius</i> var. <i>elatius</i>	tall oatgrass
<i>Asarum canadense</i>	wild ginger
<i>Asclepias tuberosa</i>	butterfly weed
<i>Asplenium platyneuron</i>	black-stemmed spleenwort

<i>Aster acuminatus</i>	wood aster
<i>Aster divaricatus</i>	white wood aster
<i>Aster lateriflorus</i>	calico aster
<i>Aster macrophyllus</i>	big-leaf aster
<i>Aster puniceus</i>	purple-stemmed aster
<i>Athyrium felix-femina</i>	lady fern
* <i>Barbarea verna</i>	spring cress
* <i>Berberis thunbergii</i>	Japanese barberry
<i>Betula lenta</i>	sweet birch
<i>Betula nigra</i>	river birch
<i>Betula populifolia</i>	gray birch
<i>Boehmeria cylindrica</i>	false nettle
<i>Botrychium virginianum</i>	rattlesnake fern
<i>Brachyelytrum erectum</i>	brachyelytrum
* <i>Buddleja davidii</i>	butterfly-bush
<i>Callitriche heterophylla</i>	water-starwort
<i>Callitriche terrestris</i>	water-starwort
<i>Caltha palustris</i>	marsh marigold
* <i>Cardamine hirsuta</i>	hairy bittercress
<i>Cardamine pensylvanica</i>	Pennsylvania bittercress
<i>Cardamine rotundifolia</i>	mountain bittercress
<i>Carex abscondita</i>	a sedge
<i>Carex aestivalis</i>	a sedge
<i>Carex aggregata</i>	a sedge
<i>Carex albicans</i>	a sedge
<i>Carex amphibola</i>	a sedge
<i>Carex annectens</i>	a sedge
<i>Carex appalachica</i>	a sedge
<i>Carex blanda</i>	a sedge
<i>Carex bromoides</i>	a sedge
<i>Carex cephalophora</i>	a sedge
<i>Carex communis</i>	a sedge
<i>Carex crinita</i> var. <i>crinita</i>	a sedge
<i>Carex digitalis</i>	a sedge
<i>Carex glaucodea</i>	a sedge
<i>Carex gracilescens</i>	a sedge
<i>Carex gracillima</i>	a sedge
<i>Carex granularis</i>	a sedge
<i>Carex grayi</i>	a sedge
<i>Carex grisea</i>	a sedge
<i>Carex hirsutella</i>	a sedge
<i>Carex hirtifolia</i>	a sedge
<i>Carex intumescens</i>	a sedge
<i>Carex laxiculmis</i>	a sedge
<i>Carex laxiflora</i>	a sedge

<i>Carex lupulina</i>	a sedge
<i>Carex lurida</i>	a sedge
<i>Carex nigromarginata</i>	a sedge
<i>Carex normalis</i>	a sedge
<i>Carex pallescens</i>	a sedge
<i>Carex pellita</i>	a sedge
<i>Carex pensylvanica</i>	a sedge
<i>Carex prairea</i>	prairie sedge
<i>Carex prasina</i>	a sedge
<i>Carex radiata</i>	a sedge
<i>Carex rosea</i>	a sedge
<i>Carex scabrata</i>	a sedge
<i>Carex squarrosa</i>	a sedge
<i>Carex stipata</i>	a sedge
<i>Carex striatula</i>	a sedge
<i>Carex stricta</i>	a sedge
<i>Carex swanii</i>	a sedge
<i>Carex tetanica</i>	Wood's sedge
<i>Carex trichocarpa</i>	a sedge
<i>Carpinus caroliniana</i>	ironwood, hornbeam
<i>Carya cordiformis</i>	bitternut hickory
<i>Carya glabra</i>	pignut hickory
<i>Carya ovata</i>	shagbark hickory
<i>Castanea dentata</i>	American chestnut
* <i>Catalpa speciosa</i>	catalpa
* <i>Celastrus orbiculatus</i>	oriental bittersweet
<i>Celtis occidentalis</i>	hackberry
<i>Cephalanthus occidentalis</i>	buttonbush
* <i>Cerastium fontanum</i>	mouse-ear chickweed
* <i>Chaenorrhinum minus</i>	dwarf snapdragon
* <i>Chelidonium majalis</i>	greater celandine
<i>Chelone glabra</i>	turtlehead
<i>Chenopodium album</i>	lamb's-quarters
<i>Chimaphila maculata</i>	pipsissewa
<i>Chrysosplenium americanum</i>	golden saxifrage
<i>Cimicifuga racemosa</i>	black snakeroot
<i>Cinna arundinacea</i>	wood reedgrass
<i>Circaea lutetiana</i>	enchanter's nightshade
* <i>Cirsium arvense</i>	Canada thistle
<i>Claytonia virginica</i>	spring beauty
<i>Clematis virginiana</i>	virgin's-bower
<i>Collinsonia canadensis</i>	horse-balm, stoneroot
* <i>Commelina communis</i>	blue dayflower
<i>Conopholis americana</i>	squawroot
<i>Cornus alternifolia</i>	alternate-leaved dogwood

<i>Cornus amomum</i>	red-stemmed dogwood, kinnikinnik
<i>Cornus florida</i>	flowering dogwood
<i>Cornus racemosa</i>	silky dogwood
<i>Corydalis sempervirens</i>	rock harlequin
<i>Corylus americana</i>	American hazelnut
<i>Corylus cornuta</i>	beaked hazelnut
<i>Crataegus</i> sp.	hawthorn
<i>Cryptotaenia canadensis</i>	honestwort
<i>Cynoglossum virginianum</i>	wild comfrey
<i>Cyperus strigosus</i>	false nutsedge
<i>Cystopteris fragilis</i>	fragile fern
<i>Cystopteris tenuis</i>	fragile fern
* <i>Dactylis glomerata</i>	orchard grass
<i>Dennstaedtia punctilobula</i>	hayscented fern
<i>Deparia acrostichoides</i>	silvery glade fern
* <i>Descurainia sophia</i>	herb-sophia
<i>Desmodium glutinosum</i>	sticky tick-clover
<i>Desmodium nudiflorum</i>	naked-flowered tick-trefoil
<i>Diervilla lonicera</i>	bush-honeysuckle
<i>Dioscorea villosa</i>	wild yam
<i>Dryopteris carthusiana</i>	spinulose wood fern
<i>Dryopteris cristata</i>	crested wood fern
<i>Dryopteris goldiana</i>	Goldie's wood fern
<i>Dryopteris intermedia</i>	evergreen wood fern
<i>Dryopteris marginalis</i>	marginal wood fern
* <i>Elaeagnus umbellata</i>	autumn olive
<i>Eleocharis obtusa</i>	tuberled spike-rush
<i>Eleocharis tenuis</i>	slender spike-rush
<i>Ellisia nyctelea</i>	waterpod, Aunt Lucy
<i>Equisetum arvense</i>	field horsetail
<i>Equisetum sylvaticum</i>	woodland horsetail
<i>Erigeron annuus</i>	daisy fleabane
<i>Erythronium americanum</i>	trout lily
<i>Eupatorium fistulosum</i>	Joe-pye-weed
<i>Eupatorium perfoliatum</i>	boneset
<i>Eupatorium purpurea</i>	Joe-pye-weed
<i>Eupatorium rugosum</i>	white snakeroot
<i>Euthamia graminifolia</i>	grass-leaved goldenrod
<i>Fagus grandifolia</i>	American beech
<i>Festuca obtusa</i>	nodding fescue
* <i>Festuca trachyphylla</i>	hard fescue
<i>Floerkea proserpinacoides</i>	false mermaid
<i>Fraxinus americana</i>	white ash
<i>Fraxinus pennsylvanica</i>	green ash
<i>Galearis spectabilis</i>	showy orchis

<i>Galium aparine</i>	bedstraw, cleavers
<i>Galium circaezans</i>	wild licorice
<i>Galium lanceolatum</i>	wild licorice
<i>Geranium maculatum</i>	wood geranium
<i>Geranium robertianum</i>	herb-robert
<i>Geum canadense</i>	avens
* <i>Glechoma hederacea</i>	ground ivy
<i>Gleditsia triacanthos</i>	honey locust
<i>Glyceria striata</i>	fowl mannagrass
<i>Hackelia virginiana</i>	beggar's-lice
<i>Hamamelis virginiana</i>	witch-hazel
<i>Hepatica nobilis</i> var. <i>obtusa</i>	round-leaved hepatica
* <i>Hesperis matronalis</i>	dame's-rocket
* <i>Hieracium sabaudum</i>	hawkweed
* <i>Holcus lanatus</i>	velvet grass
<i>Huperzia lucidula</i>	shining clubmoss
<i>Hydrastis canadensis</i>	goldenseal
<i>Hydrocotyle americana</i>	marsh pennywort
<i>Hydrophyllum virginianum</i>	Virginia waterleaf
<i>Hypericum punctatum</i>	spotted St. John's-wort
<i>Hypoxis hirsuta</i>	yellow-eyed grass
<i>Hystrix patula</i>	bottlebrush grass
<i>Ilex verticillata</i>	winterberry holly
<i>Impatiens capensis</i>	jewelweed
<i>Iris versicolor</i>	blue flag
<i>Juglans cinerea</i>	butternut
<i>Juglans nigra</i>	black walnut
<i>Juncus effusus</i>	soft rush
<i>Kalmia latifolia</i>	mountain laurel
<i>Laportea canadensis</i>	wood nettle
<i>Leersia virginica</i>	whitegrass
* <i>Lepidium campestre</i>	fieldcress
* <i>Ligustrum obtusifolium</i>	obtuse-leaved privet
* <i>Ligustrum vulgaris</i>	common privet
<i>Lilium superbum</i>	turk's-cap lily
<i>Lindera benzoin</i>	spicebush
<i>Liriodendron tulipifera</i>	tuliptree
<i>Lobelia cardinalis</i>	cardinal flower
* <i>Lonicera japonica</i>	Japanese honeysuckle
* <i>Lonicera maackii</i>	Amur honeysuckle
* <i>Lonicera morrowii</i>	Morrow's honeysuckle
<i>Luzula multiflora</i>	wood-rush
<i>Lycopus virginicus</i>	water horehound
<i>Lysimachia ciliata</i>	fringed loosestrife
* <i>Lysimachia nummularia</i>	moneywort

<i>*Lythrum salicaria</i>	purple loosestrife
<i>Maianthemum canadense</i>	Canada mayflower, false lily-of-the-valley
<i>Malus</i> sp.	apple, crabapple
<i>Marrubium vulgare</i>	common horehound
<i>Medeola virginiana</i>	Indian cucumber-root
<i>Menispermum canadense</i>	moonseed
<i>Mentha</i> sp.	mint
<i>Mertensia virginica</i>	Virginia bluebells
<i>*Microstegium vimineum</i>	stiltgrass
<i>Mimulus ringens</i>	monkey flower
<i>Mitchella repens</i>	partridgeberry
<i>Moehringia lateriflora</i>	blunt-leaved sandwort
<i>Monotropa uniflora</i>	Indian pipes
<i>*Morus alba</i>	white mulberry
<i>*Myosotis arvensis</i>	forget-me-not
<i>*Myosotis scorpioides</i>	forget-me-not
<i>*Nasturtium officinale</i>	watercress
<i>Nyssa sylvatica</i>	blackgum
<i>Onoclea sensibilis</i>	sensitive fern
<i>*Ornithogalum umbellatum</i>	star-of-Bethlehem
<i>Oryzopsis racemosa</i>	ricegrass
<i>Osmorhiza claytonii</i>	sweet-cicely
<i>Osmorhiza longistylis</i>	anise-root
<i>Osmunda cinnamomea</i>	cinnamon fern
<i>Osmunda claytoniana</i>	interrupted fern
<i>Osmunda regalis</i>	royal fern
<i>Ostrya virginiana</i>	hop hornbeam
<i>Oxalis stricta</i>	common yellow wood-sorrel
<i>Panax quinquefolius</i>	ginseng
<i>Panax trifoliatus</i>	dwarf ginseng
<i>Panicum microcarpon</i>	panic grass
<i>Parietaria pensylvanica</i>	pellitory
<i>Parthenocissus quinquefolius</i>	Virginia creeper
<i>*Paulownia tomentosa</i>	empress tree
<i>Pedicularis canadensis</i>	wood betony
<i>Penthorum sedoides</i>	ditch stonecrop
<i>Phalaris arundinacea</i>	reed canary grass
<i>Phegopteris hexagonoptera</i>	southern beech fern
<i>Phlox divaricatus</i>	blue phlox, wild sweet william
<i>*Phragmites australis</i>	common reed
<i>Phryma leptostachya</i>	fog fruit
<i>Phytolacca americana</i>	pokeweed
<i>*Picea abies</i>	Norway spruce
<i>Pilea pumila</i>	clearweed
<i>*Pinus pungens</i>	table mountain pine

<i>Pinus strobus</i>	white pine
* <i>Plantago major</i>	broad-leaved plantain
<i>Platanus occidentalis</i>	sycamore
<i>Poa alsodes</i>	woodland bluegrass
* <i>Poa trivialis</i>	rough bluegrass
<i>Podophyllum peltatum</i>	mayapple
<i>Polygonatum pubescens</i>	solomon's-seal
<i>Polygonum arifolium</i>	halberd-leaf tearthumb
* <i>Polygonum caespitosum</i>	low smartweed
* <i>Polygonum cuspidatum</i>	Japanese knotweed
<i>Polygonum sagittatum</i>	tearthumb
<i>Polygonum scandens</i>	climbing false buckwheat
<i>Polygonum virginianum</i>	jumpseed
<i>Polypodium virginianum</i>	rockcap fern
<i>Polystichum acrostichoides</i>	Christmas fern
<i>Potentilla simplex</i>	cinquefoil
<i>Prenanthes</i> sp.	rattlesnake-root
* <i>Prunella vulgaris</i>	heal-all
* <i>Prunus avium</i>	European bird cherry
<i>Prunus serotina</i>	wild black cherry
<i>Prunus virginiana</i>	chokecherry
<i>Pteridium aquilinum</i>	bracken fern
<i>Quercus alba</i>	white oak
<i>Quercus coccinea</i>	scarlet oak
<i>Quercus montana</i>	chestnut oak
<i>Quercus palustris</i>	pin oak
<i>Quercus rubra</i>	red oak
<i>Quercus velutina</i>	black oak
<i>Ranunculus abortivus</i>	small-flowered crowfoot
<i>Ranunculus caricetorum</i>	northern swamp buttercup
<i>Ranunculus recurvatus</i>	hooked crowfoot
<i>Rhododendron maximum</i>	rosebay rhododendron
<i>Rhododendron periclymenoides</i>	pinxter-flower azalea
<i>Rhus typhina</i>	staghorn sumac
<i>Ribes americana</i>	wild black currant
<i>Rosa carolina</i>	pasture rose
* <i>Rosa multiflora</i>	multiflora rose
<i>Rosa palustris</i>	swamp rose
<i>Rubus allegheniensis</i>	blackberry
<i>Rubus occidentalis</i>	blackcap
<i>Rubus odoratus</i>	flowering raspberry
* <i>Rubus phoenicolasius</i>	wineberry
* <i>Rumex crispus</i>	curly dock
* <i>Rumex obtusifolius</i>	obtuse-leaved dock
<i>Sagina</i> sp.	pearlwort

<i>Salix discolor</i>	pussy willow
<i>Salix nigra</i>	black willow
<i>Salix sericea</i>	silky willow
<i>Sambucus canadensis</i>	black elderberry
<i>Sanguinaria canadensis</i>	bloodroot
<i>Sanguisorba canadensis</i>	American burnet
<i>Sanicula canadensis</i>	snakeroot
<i>Sanicula odorata</i>	yellow-flowered sanicle
<i>Sassafras albidum</i>	sassafras
<i>Saxifraga pensylvanica</i>	Pennsylvania saxifrage
<i>Saxifraga virginensis</i>	rock saxifrage
<i>Scirpus cyperinus</i>	wool-grass
<i>Scrophularia</i> sp.	figwort
<i>Scutellaria latifolia</i>	mad dog skullcap
<i>Sisyrinchium montanum</i>	blue-eyed-grass
<i>Sisyrinchium mucronatum</i>	blue-eyed-grass
<i>Smilacina racemosa</i>	false solomon's seal
<i>Smilacina stellata</i>	starflower
<i>Smilax herbacea</i>	carrion-flower
<i>Smilax rotundifolia</i>	greenbrier
* <i>Solanum dulcamara</i>	purple nightshade
<i>Solidago arguta</i>	forest goldenrod
<i>Solidago caesia</i>	bluestem goldenrod
<i>Solidago canadensis</i>	Canada goldenrod
<i>Solidago flexicaulis</i>	zigzag goldenrod
<i>Solidago rugosa</i>	old field goldenrod
<i>Sparganium americanum</i>	bur-reed
<i>Staphylea trifoliata</i>	bladdernut
* <i>Stellaria alsine</i>	bog chickweed
* <i>Stellaria media</i>	field chickweed
<i>Symplocarpus foetidus</i>	skunk cabbage
<i>Teucrium canadense</i>	germander
<i>Thalictrum dioicum</i>	early meadow-rue
<i>Thalictrum pubescens</i>	tall meadow-rue
<i>Thalictrum thalictroides</i>	rue anemone
<i>Thelypteris noveboracensis</i>	New York fern
<i>Thlaspi arvense</i>	field pennycress
<i>Tiarella cordifolia</i>	foam flower
<i>Tilia americana</i>	basswood
<i>Toxicodendron radicans</i>	poison ivy
<i>Trillium cernuum</i>	nodding trillium
<i>Tsuga canadensis</i>	Canadian hemlock
<i>Typha angustifolia</i>	narrow-leaved cat-tail
<i>Typha latifolia</i>	broad-leaved cat-tail
<i>Ulmus americana</i>	American elm

<i>Urtica dioica</i>	stinging nettle
<i>Uvularia perfoliata</i>	bellwort
<i>Uvularia sessilifolia</i>	sessile-leaved bellwort
<i>Vaccinium angustifolium</i>	lowbush blueberry
<i>Vaccinium corymbosum</i>	highbush blueberry
<i>Vaccinium pallidum</i>	lowbush blueberry
<i>Veratrum viride</i>	false hellebore
<i>Verbascum thapsus</i>	common mullein
<i>Verbena hastata</i>	blue vervain
<i>Verbena urticifolia</i>	white vervain
<i>Veronica anagallis-aquatica</i>	water speedwell
<i>Veronica arvensis</i>	corn speedwell
<i>Viburnum acerifolium</i>	maple-leaved viburnum
<i>Viburnum opulus</i>	guelder-rose
<i>Viburnum prunifolium</i>	blackhaw
<i>Vicia sativa</i>	common vetch
<i>Viola cucullata</i>	blue marsh violet
<i>Viola labradorica</i>	dog violet
<i>Viola palmata</i>	early blue violet
<i>Viola pubescens</i>	downy yellow violet
<i>Viola rostrata</i>	long-spurred violet
<i>Viola sororia</i>	common blue violet
<i>Viola striata</i>	striped violet
<i>Vitis</i> sp.	grape

Appendix F
Guidebook for Riparian Corridor Preservation